

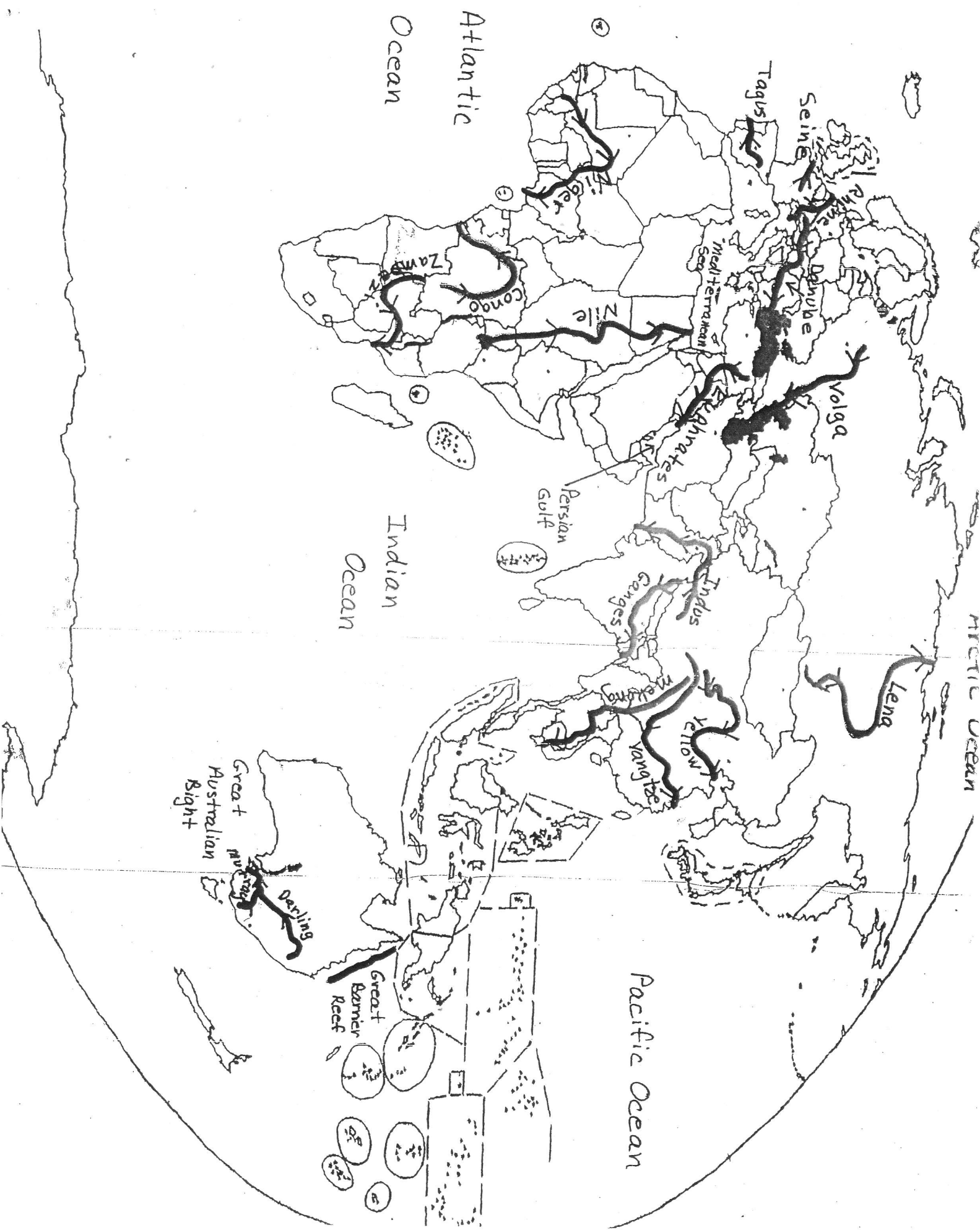
Special Itinerary - 5th grade Rivers and Lake of the World

This packet contains all of the maps your 5th grader needs in order to complete the Special Itinerary portion of Passport Club. This is optional. The check days for Special Itinerary are the same as the check days for Passport Club. There is a special section for SI in their passport. We hope this is a fun and enjoyable learning experience!

<u>October</u>	<u>November</u>	<u>December</u>
Niger flows into the Atlantic Ocean Congo flows into the Atlantic Ocean Zambezi flows into the Indian Ocean Nile flows into the Mediterranean Sea Euphrates flows into the Persian Gulf	Tagus flows into the Atlantic Ocean Seine flows into the Atlantic Ocean Rhine flows into the Atlantic Ocean Danube flows into the Black Sea Volga flows into the Caspian Sea	Darling River flows into the Great Australian Bight Murray River flows into the Great Australian Bight !!Bonus Location!! Great Barrier Reef is in the Pacific Ocean

<u>January</u>	<u>February</u>	<u>March</u>
Lena flows into the Arctic Ocean Yellow flows into the Pacific Ocean Yangtze flows into the Pacific Ocean Mekong flows into the Pacific Ocean Ganges flows into the Indian Ocean Indus flows into the Indian Ocean	Black Sea is in Europe Lake Ladoga is in Europe Caspian Sea is in Asia Aral Sea is in Asia Lake Balkhash is in Asia Lake Baikal is in Asia Lake Victoria is in Africa Lake Tanganyika is in Africa Lake Nyasa is in Africa Lake Eyre is in Australia	Yukon flows into the Arctic Ocean Columbia flows into the Pacific Ocean Colorado flows into the Pacific Ocean Rio Grande flows into the Gulf of Mexico Mississippi flows into the Gulf of Mexico

<u>April</u>	<u>May</u>
Orinoco flows into the Atlantic Ocean Amazon flows into the Atlantic Ocean Tocantins flows into the Atlantic Ocean Parana flows into the Atlantic Ocean	Maracaibo is in S. America Sobradinho Reservoir is in S. America Winnipeg is in N. America Great Slave Lake is in N. America Great Bear Lake is in N. America Lake Superior is in N. America Lake Huron is in N. America Lake Ontario is in N. America Lake Erie is in N. America Lake Michigan is in N. America



Atlantic Ocean

Indian Ocean

Arctic Ocean

Pacific Ocean

Tagus

Seine

Rhine

Danube

Volga

Nile

Congo

Zambezi

Persian Gulf

Indus

Ganges

Mekong

Yangtze

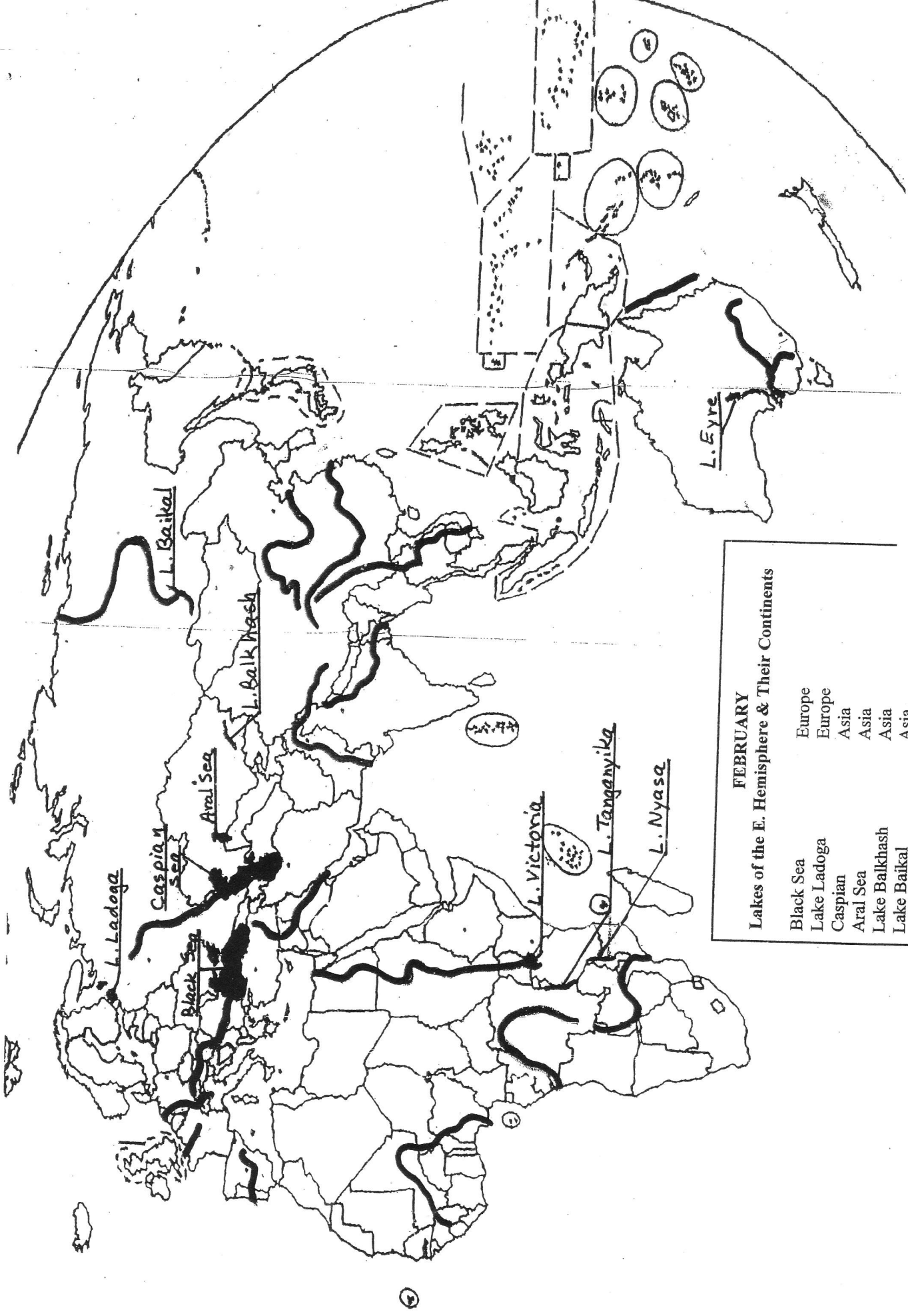
Yellow

Lena

Darling

Great Australian Right

Great Barrier Reef



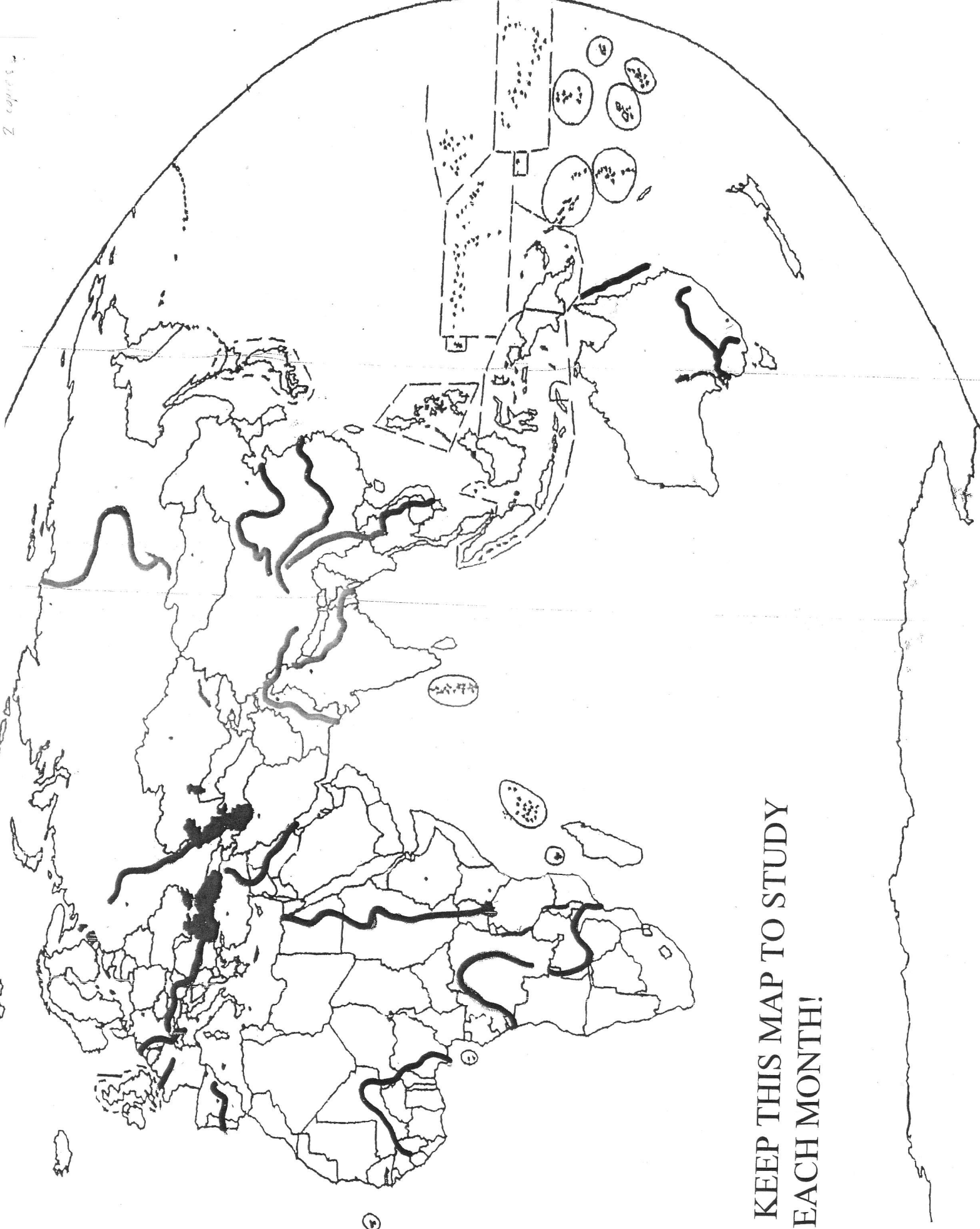
FEBRUARY
Lakes of the E. Hemisphere & Their Continents

- Black Sea Europe
- Lake Ladoga Europe
- Caspian Asia
- Aral Sea Asia
- Lake Balkhash Asia
- Lake Baikal Asia
- Lake Victoria Africa
- Lake Tanganyika Africa
- Lake Nyasa Africa
- Lake Eyre Australia

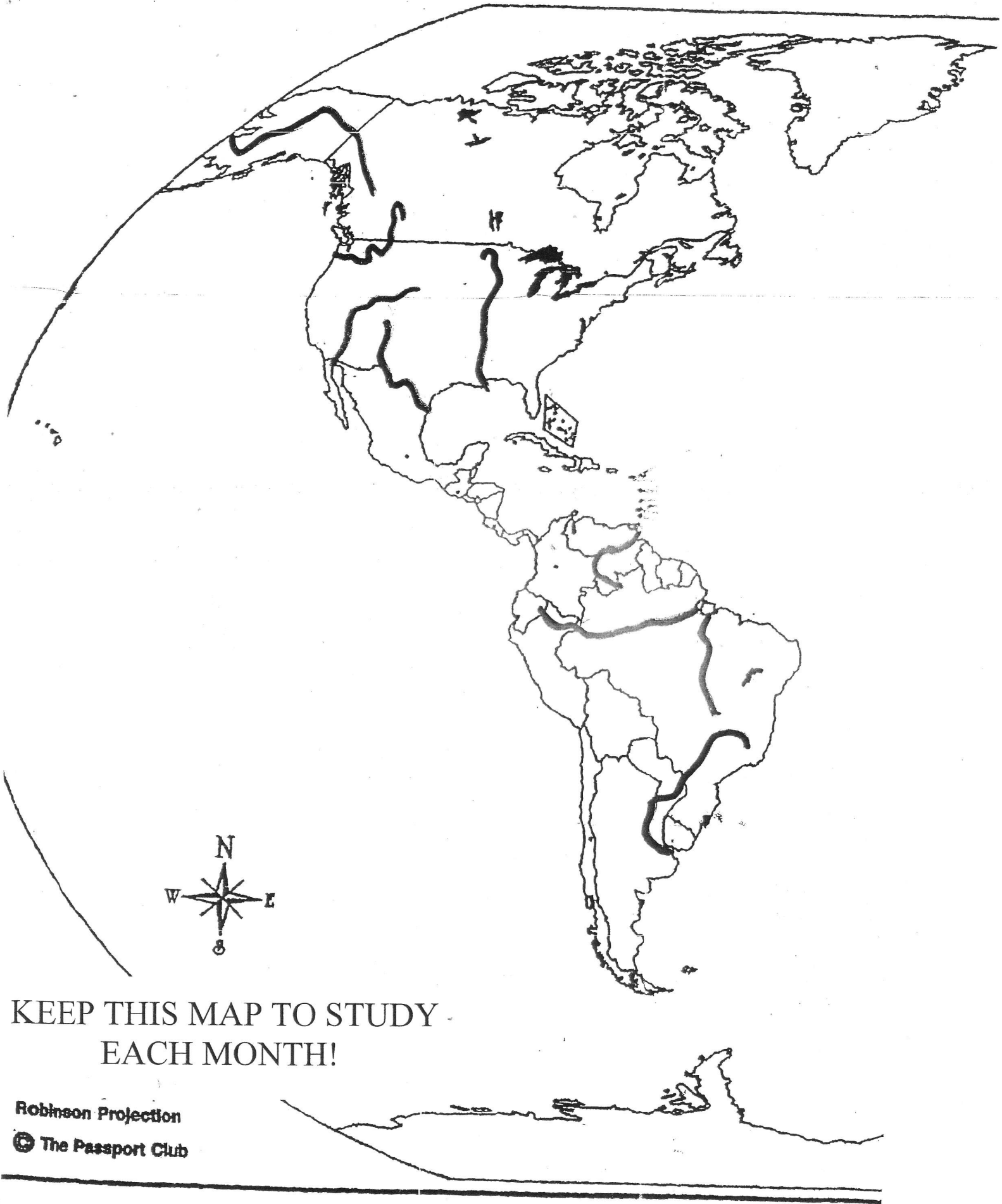
You earn 1 stamp for lakes and 1 for continents

Keep this map and study for
Second Chance Day on _____

2 copies

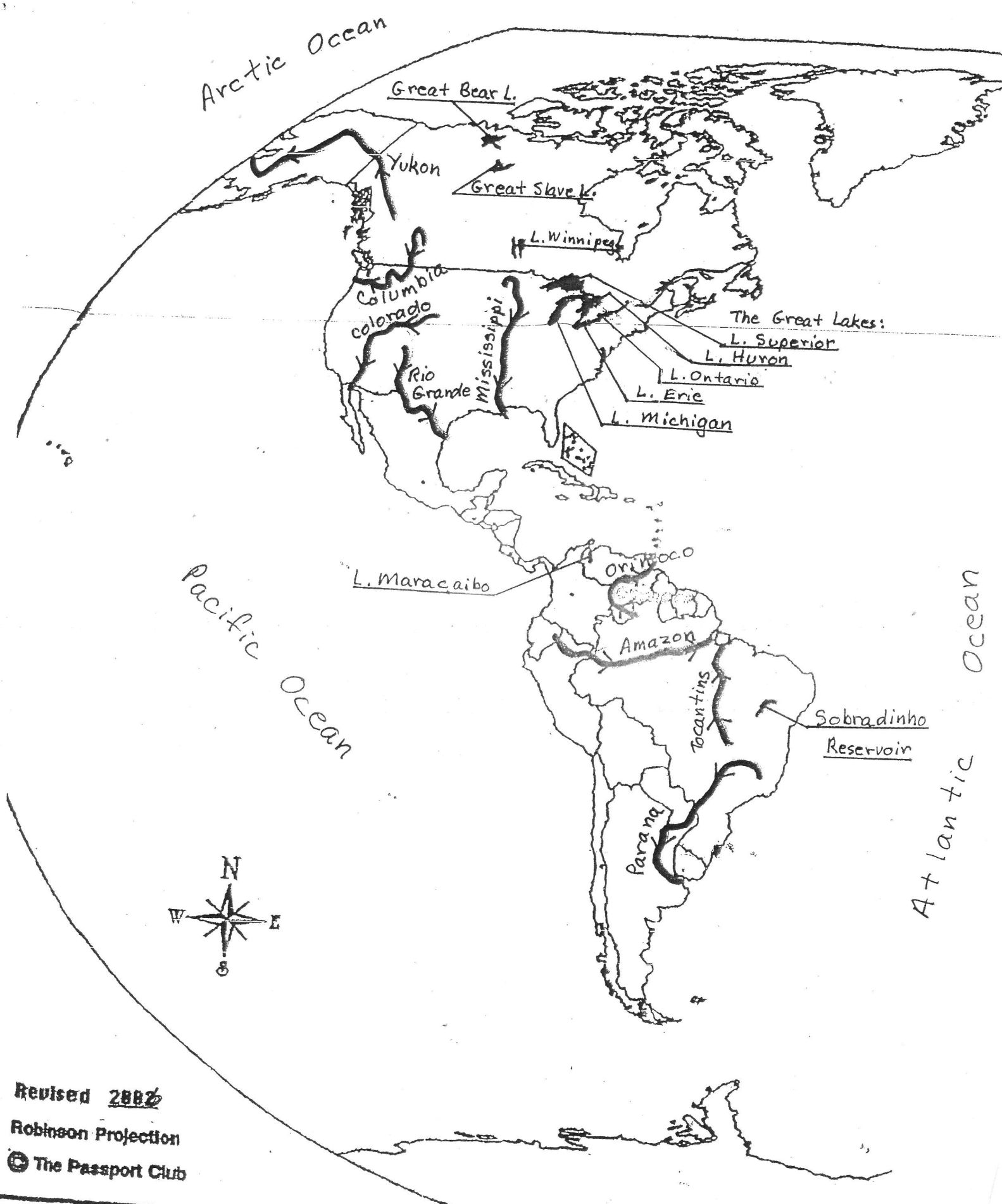


KEEP THIS MAP TO STUDY
EACH MONTH!



KEEP THIS MAP TO STUDY
EACH MONTH!

Robinson Projection
© The Passport Club



Arctic Ocean

Great Bear L.

Yukon

Great Slave L.

L. Winnipeg

Columbia
Colorado

Rio Grande

Mississippi

The Great Lakes:

L. Superior

L. Huron

L. Ontario

L. Erie

L. Michigan

Pacific Ocean

L. Maracaibo

Orinoco

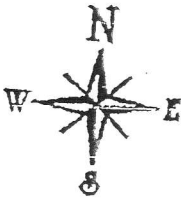
Amazon

Tocantins

Parana

Sobradinho
Reservoir

Atlantic Ocean



Revised 2002

Robinson Projection

© The Passport Club